

Ancestral Territory Map Activity


Directions: Identify each of the physical features listed below, and then label each on your blank Student Map using the key.

- Coast Range
- Klamath Mountains
- Cascade Range
- Blue Mountains
- Willamette Valley
- Umpqua River
- North Umpqua River
- South Umpqua River
- Cow Creek
- Rogue River
- Crater Lake
- Umpqua National Forest
- Rogue River - Siskiyou National Forest

Key



Mountain range



Lake



River/Creek

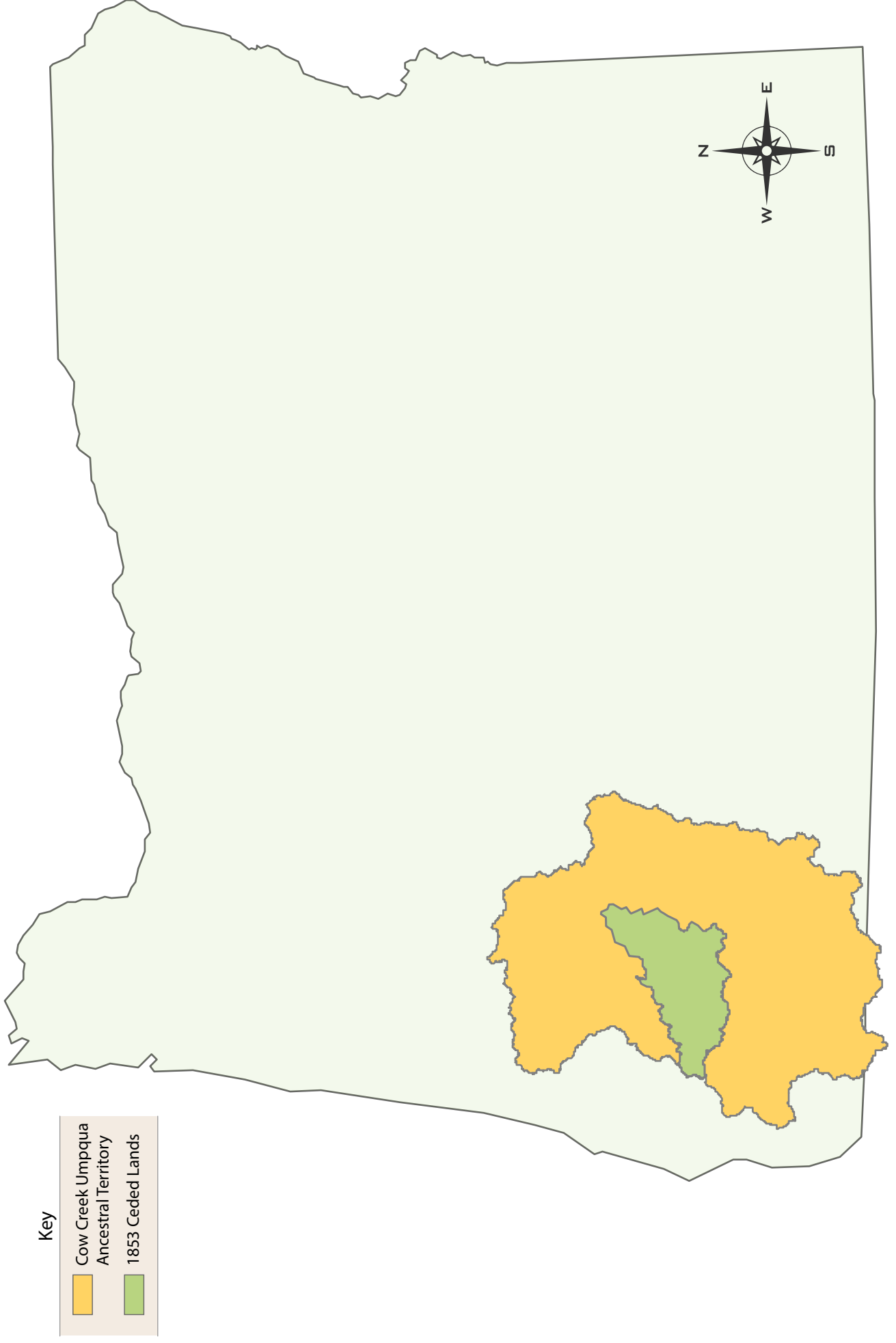


Valley

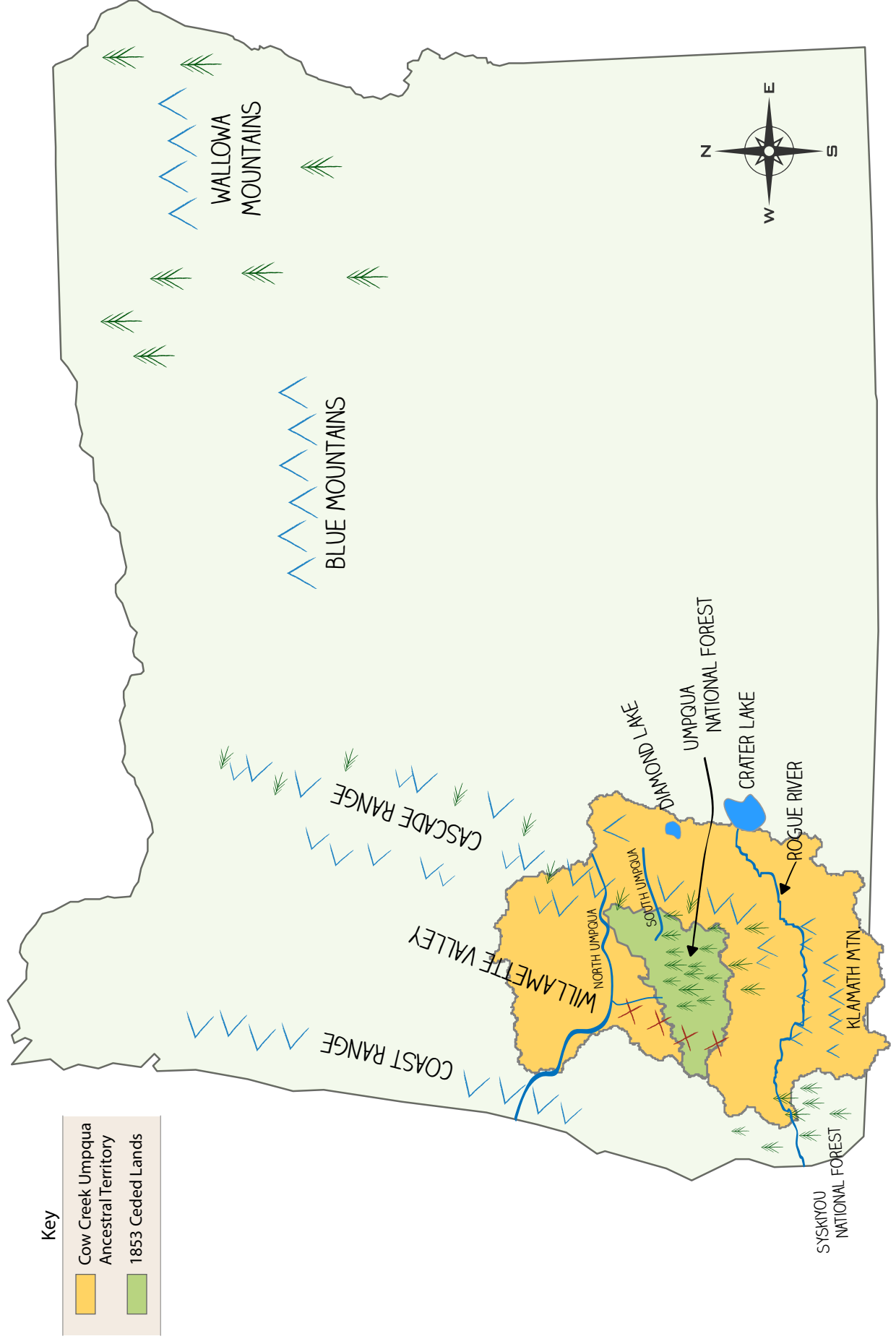


Forest

Student Map



Teacher Answer Key



Discussion Questions

What types of land features make up the Cow Creek Ancestral Territory? (E.g., lakes, rivers, mountains, & valleys). Provide specific names.

How are the land features of the Cow Creek Ancestral Territory different/like other parts of Oregon?

What kind of weather would you expect to have near the mountains? Forests? Valley?

Using the **Wildlife Distribution Map**, what types of animals shared the Cow Creek Ancestral Territory?

Using the **Ecoregions & Ecoregions in Pictures** maps, what are the different climate(s) throughout the Cow Creek Ancestral Territory?

Look at the map(s) of Oregon **Vegetation Zones**. What type of vegetation is found in the Cow Creek Ancestral Territory?
